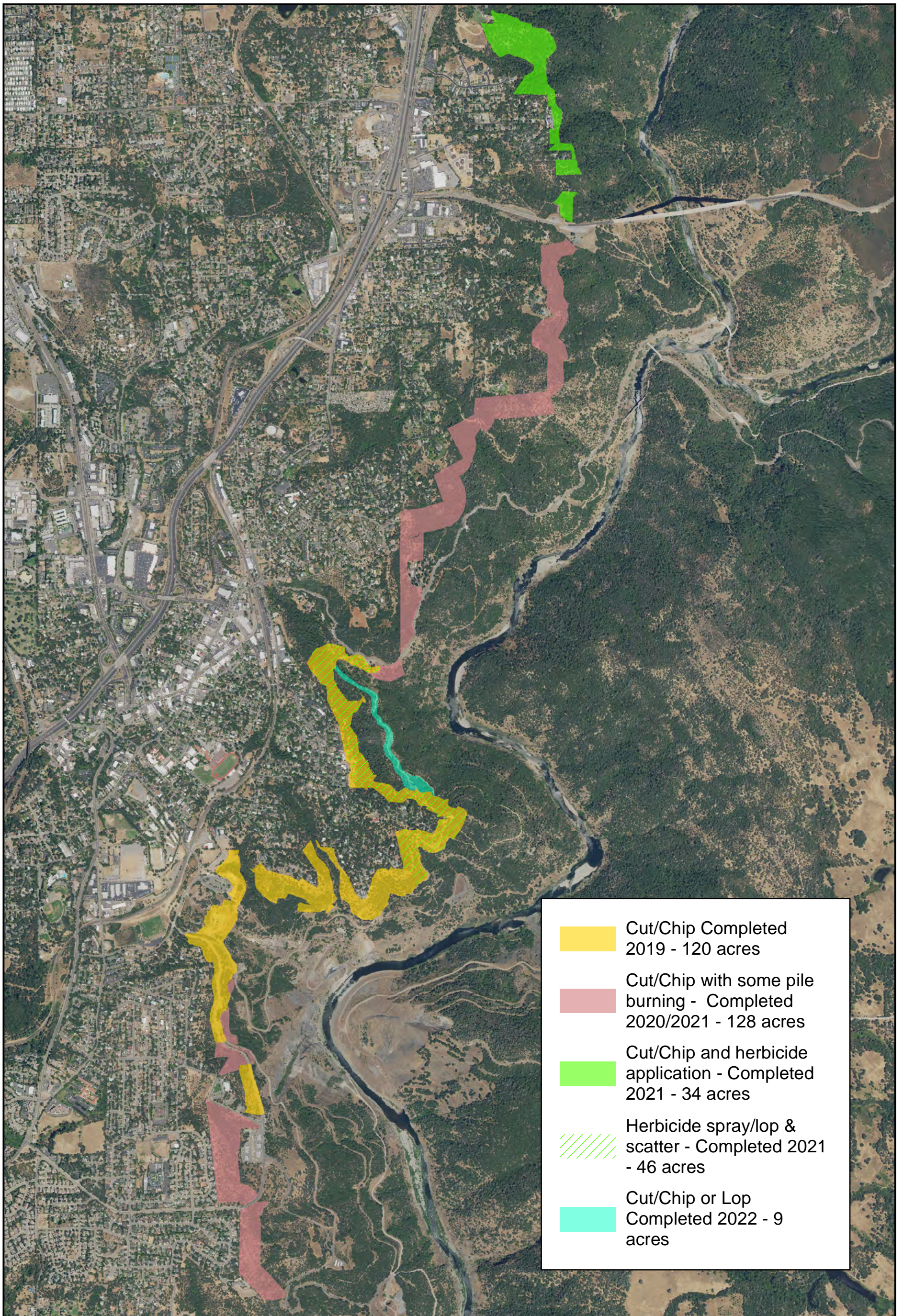







Final Report for 5GG17184 - Auburn Shaded Fuel Break
Acres completed as of 3/15/2022
T13NR8E Section 35, T12NR8E Sections 2, 10, 11, 14, 15, 22 & 27



	Cut/Chip Completed 2019 - 120 acres
	Cut/Chip with some pile burning - Completed 2020/2021 - 128 acres
	Cut/Chip and herbicide application - Completed 2021 - 34 acres
	Herbicide spray/lop & scatter - Completed 2021 - 46 acres
	Cut/Chip or Lop Completed 2022 - 9 acres

Auburn and Pilot Hill USGS 7.5' Quads

